

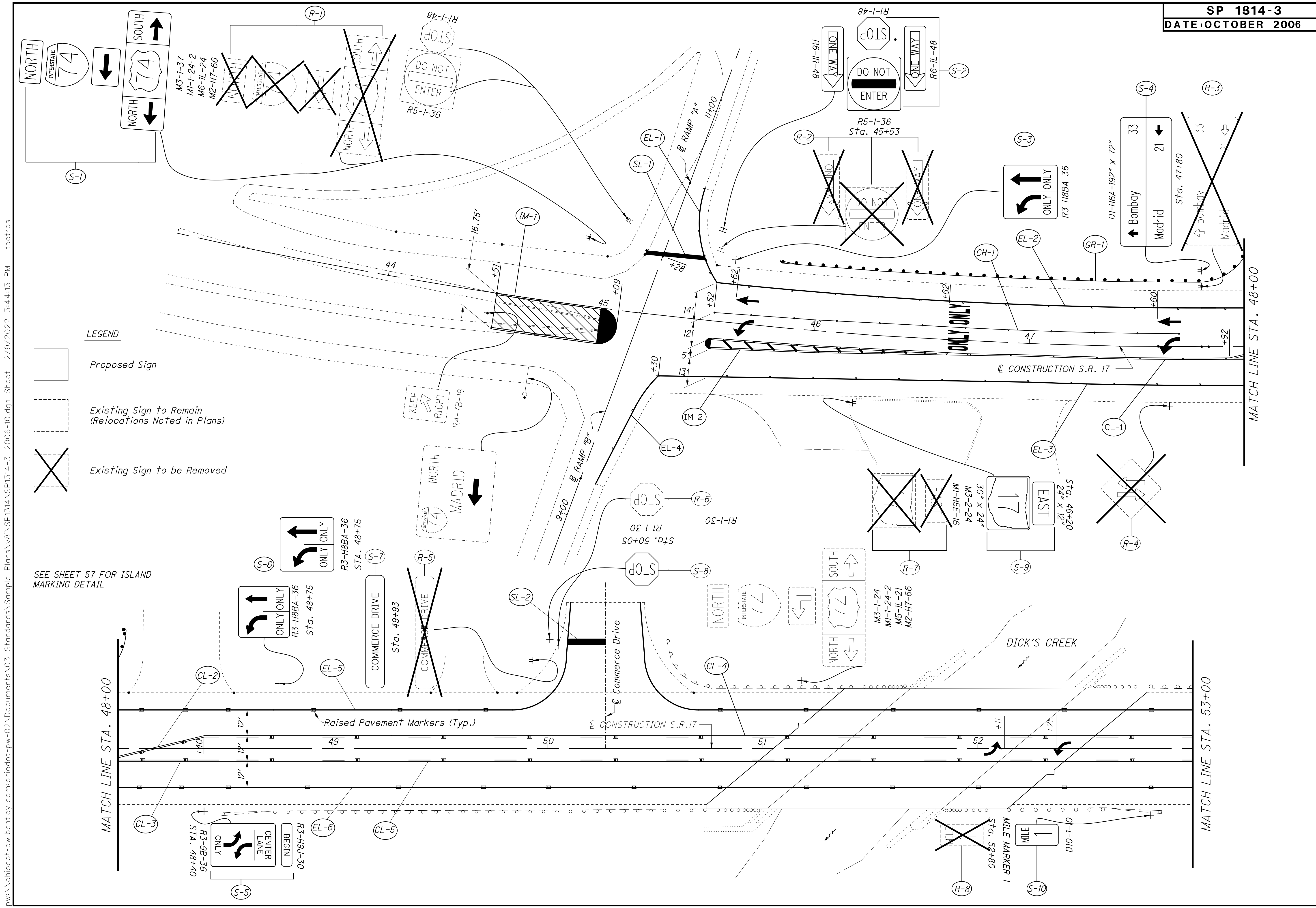
0 10 20
HORIZONTAL
SCALE IN FEET

CALCULATED
DAM
CHECKED
JAG



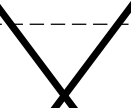
SIGN AND PAVEMENT MARKING PLAN

UNI-17-3.14

56
65



LEGEND

-  Proposed Sign
-  Existing Sign to Remain (Relocations Noted in Plans)
-  Existing Sign to be Removed

SEE SHEET 57 FOR ISLAND MARKING DETAIL

pw:\ohiodot-pw.bentley.com\ohiodot-pw-02\Documents\03 Standards\Sample Plans\SP1814-3_2006-10.dgn Sheet 2/9/2022 3:44:13 PM tpetros